

**SCOTT CO. FISCAL COURT
ORDINANCE NO. 03-04**

**AN ORDINANCE AMENDING SECTION 4 OF ORDINANCE 1111, AN
ORDINANCE CREATING THE JOINT CITY-COUNTY TOURISM
COMMISSION**

Section 4 of Ordinance 1111, adopted June 6 1974, is amended to reflect the change of state law. That change eliminated the former exemption of long-term rentals from the transient room tax. Pursuant to that change the current ordinance shall be amended by the repeal of section 4 (4), which currently exempts rentals in excess of ninety (90) days; and the adoption of a new section 4 (4) that reads:

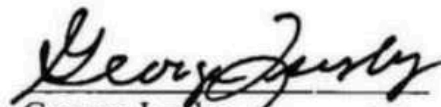
"Transient room taxes shall not apply to the rental or leasing of an apartment supplied by an individual or business that regularly holds itself out as exclusively providing apartments. Apartment means a room or set of rooms, in an apartment building, fitted especially with a kitchen and usually leased as a dwelling for a minimum period of thirty (30) days or more."

The statute requires local governments with an established tourism commission whether by joint or separate action, to enact an ordinance for the enforcement of the tax measure as enacted by this statutory amendment.

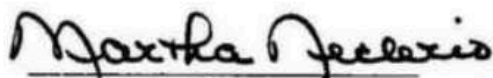
This Amended Ordinance shall become effective upon passage and publication.

The foregoing Ordinance was read for the first time on June 26. 2003 and read for the second time, adopted and approved on 15th July 2003.

Approved by


George Lusby
Scott Co. Judge/Executive

Attest:


Martha Neclerio
Clerk Scott Co. Fiscal Court

ORDINANCE NO. 08-07

AN ORDINANCE AMENDING THE MEMBERSHIP COMPOSITION OF THE
GEORGETOWN-SCOTT COUNTY RECREATIONAL TOURIST AND CONVENTION
COMMISSION

WHEREAS, the City of Georgetown and Scott County created the
Georgetown-Scott County Recreational Tourist and Convention Commission; and

WHEREAS, the original composition of the members of the Commission
called upon names proposed by the local hotel and motel association and the local
restaurant association; and

WHEREAS, no formal local hotel and motel association nor local restaurant
association exist and the respective Code of Ordinances are in need of updating in
accordance with the appointment process of KRS 91A.360 for Commissioners of the
Georgetown-Scott County Recreational Tourist and Convention Commission;

NOW, THEREFORE BE IT ENACTED BY THE SCOTT FISCAL COURT THAT
ORDINANCE NO. 100-6 OF THE CODE OF ORDINANCES BE AMENDED AS
FOLLOWS AND NOTHING HEREIN SHOULD BE CONSTRUED AS AMENDING OR
WAIVING ANY OTHER PROVISION OF ORDINANCE NO. 100-6 (AS AMENDED):

Membership

(a) The commission shall be composed of seven (7) members to be
appointed in the following manner:


- (1) Tinree (3) commissioners from a list submitted by the local hotel
and motel association. **If no formal local hotel and motel
association exists, then three (3) persons residing within the
jurisdiction of the commission and representing hotels and
motels to be appointed by the Mayor and County-Judge
Executive, jointly:**
- (2) One (1) commissioner from a list submitted by the local
restaurant association. **If no formal local restaurant association
exists, then one (1) person residing within the jurisdiction of
the commission and representing a local restaurant to be
appointed by the Mayor and County Judge-Executive, jointly;**
- (3) One (1) commissioner **to be appointed by the Mayor and
County Judge-Executive, jointly, from a list of three (3) or
more names submitted by the Georgetown-Scott County
Chamber of Commerce.**

- (4) One (1) commissioner by the Mayor;
- (5) One (1) commissioner by the County Judge;

(b) Vacancies shall be filled in the same manner that original appointments are made.

(c) The commissioners shall be appointed for terms of three (3) years, provided, that in making the initial appointments, the Mayor and the County Judge shall appoint two (2) commissioners for a term of three (3) years, two (2) commissioners for a term of four (4) years and three (3) commissioners for a term of one (1) year. **There shall be no limitation in the number of terms to which a commissioner is reappointed.**

The foregoing Amended Ordinance was introduced and read for the first time at the Court's regular meeting of December 12, 2008, read for the second time, adopted and approved, at its regular meeting December 22, 2008.


GEORGE LUSBY
SCOTT COUNTY JUDGE EXECUTIVE

ATTEST:


MARTHA NECLERIO
SCOTT FISCAL COURT CLERK

OPDINAN #96-014

AN ORDINANCE REAPPORTIONING SCOTT COUNTY INTO JUSTICE'S DISTRICTS PURSUANT TO KRS 67.045.

WHEREAS, upon application by written Petition submitted to Scott Fiscal Court on 11 September, 1995 for an Election to ascertain the sense of the voters as to whether or not to return to a Fiscal Court composed of the County Judge/Executive and seven (7) Justices of the Peace; and

WHEREAS, said application was accepted by the County Judge/Executive of Scott County and ordered by him on 18 September, 1995, to be submitted to the voters at the next regular election; and

WHEREAS, by an election of the legal voters of Scott. on the 7th day of November, 1995, it was decided by a vote of 3022 to 2153 to return to a Fiscal Court composed of the County Judge/Executive and seven (7) Justices of the Peace; and

WHEREAS, the Scott Fiscal Court has published notice of the planned reappointment: in accordance with KRS Chapter 424 and appointed 3 competent citizens of Scott County, over 21 years of age, and residing in different districts, together with the County Clerk as Commissioners to reapportion the County into seven (7) Justice's Districts; and

WHEREAS, the Commissioners, within 60 days after their appointment, did meet to lay off the boundary lines of the Districts and having filed their written report, dated September 23, 1996, with each member of the Fiscal Court and the County Clerk, showing the boundaries of each District and the estimated population of each; and

WHEREAS, Scott Fiscal Court, within 60 days of receipt of said Report of Commissioners met to consider same and voting to accept and adopt same as submitted in establishing the Districts;

NOW, THEREFORE, THE COUNTY OF SCOTT, KENTUCKY, ACTING BY AND THROUGH ITS FISCAL COURT, DOES HEREBY ORDAIN AS FOLLOWS:

The following seven (7) Justice's of the Peace (Magisterial) Districts are hereby established:

Section 1: The boundaries of Magisterial District Number One will be: Beginning at the junction of U.S. 25 North and Longlick Pike. Include all of the west side of U.S. 25 North to Rogers Gap Road. Continuing along the north side of Rogers Gap to the junction of the Muddyford Road (Hwy. 922). Thence along the east side of the Muddyford Road south to Muddyford. Thence along the north side of Barkley Road to its junction with Bailey Road. Thence along the north side of Bailey Road to the Finnell Pike. Thence along the west side of Finnell Pike to the Harrison County line. Follow the Harrison County line north to the Grant County line, thence following the Grant County line southwest to the Owen County line. Follow the Owen County line to the Caney Creek Road. Thence along the east side of Caney Creek Road to its junction with the Sutterville Road. Thence along the north side of Sutterville Road in an easterly direction to its junction with the Longlick Pike. Thence along the east side of Longlick Pike in a southeast direction to its junction with U.S. 25 North. The total estimated population of District Number One is 3295.

Section 2: The boundaries of Magisterial District Number Two will be: Beginning at the junction of Longlick Pike and U.S. 25 North. Thence along the west side of U.S. 25 North in a southerly direction to the corner of Main and Broadway. Thence west along the north side of U.S. 460 (Frankfort Pike) to the Franklin County line. Follow the Franklin County line north to the Owen County line. Follow the Owen County line northeast to the Caney Creek Road. Thence along the west side of Caney Creek Road to the Sutterville Road. Thence along the south side of Sutterville Road to the Longlick Pike. Thence along the west side of Longlick Pike in a southwest direction to the junction of U.S. 25 North. The total estimated population of District Number Two is 3414.

Section 3: The boundaries of Magisterial District Number Three will be: Beginning at the junction of Paynes Depot Road and Frankfort Pike. Thence along the south side of U.S. 460 (Frankfort Pike) to the Franklin County line. Follow the Franklin County line south to the Woodford County line. Follow the Woodford County line south to the Fayette County line. Following the Fayette County line east to I75. Thence along the west side of I-75 in a northerly direction to the Elkhorn Creek. Follow Elkhorn Creek in northwest direction to Paris Pike. Thence along Paris Pike to the Southern Railroad. Thence along the east side of the Southern Railroad in a southerly direction to its junction with the bypass, Thence west along the south side of the bypass to its junction with U.S. 25 South. Follow west side of U.S. 25 South in northerly direction to the city limits. Thence follow the city limits including the west and south sides of the city limits to the city limits junction with Paynes Depot Road. Thence along the west side of Paynes Depot

Road in a northerly direction to its junction with Frankfort Pike. The total estimated population of District Number Three is 3364.

Section 4: The boundaries of Magisterial District Number Four will be: Beginning at the junction of I-75 and Fayette County line. Following the Fayette County line east to the Bourbon County line. Follow the Bourbon County line north to the Harrison County line. Continue north along the Harrison County line to the Finnell Pike. Thence along the southeast side of Finnell Pike to the Bailey Road. Thence along the south side of Bailey Road in a westerly direction to the Barkley Road. Thence along the south side of Barkley Road to Muddyford. Thence along the west side of Muddyford Road (Hwy. 922) in a northerly direction to its junction with the Rogers Gap Road Thence long the Rogers Gap Road in a southwesterly direction to t. S. 25 North. Thence along the east side of .S. 25 North in a southerly direction to the Elkhorn Creek. Follow Elkhorn Creek southeast to I-75. Thence along the east side of I-75 in a southerly direction to the Fayette County line. The total estimated population of District Number Four is 3302.

Section 5: The boundaries of Magisterial District Number Five will be: Beginning at the junction of U.S. 25 North and Elkhorn Creek. Thence follow Elkhorn Creek in a southeasterly direction to Paris Pike and city limits. Thence along the city limits east of the Southern Railroad. Follow the city limits east of Southern Railroad south to the intersection of Maddox Street and Jackson Street. Thence along the north side of Jackson Street in a westerly direction to Estill Court. Thence along the west side of Estill Court in a southerly direction to Clayton Avenue. Thence west on Clayton Avenue to Broadway. Thence along the east side of Broadway in a northerly direction to the most northerly junction of C.S. 25 North. and Elkhorn Creek. The total estimated population of District Number Five is 3555.

Section 6: The boundaries or Magisterial District Number Six will be: Beginning at the junction of Clayton and South Broadway. Follow south side of Clayton in an easterly direction, to Estill Court. Thence along the east side of Estill Court in a northerly direction to Jackson Street. Thence along the south side of Jackson Street in an easterly direction across the Southern Railroad and Maddox Street to the city limits. Thence south along city limits to Old Lemons Mill Road. Thence west on Old Lemons Mill Road to Louis B. Nunn Drive. Thence along the city limits in a southerly direction to Georgetown Middle School back driveway. Thence across to northern cemetery boundary of the Georgetown Cemetery Thence follow cemetery boundary west to South Broadway. Thence across South Broadway to Hiawatha Trail. Thence along the north side of Hiawatha Trail in a westerly direction to the major power line west of Choctaw Trail. Thence in a southerly direction along power line to the city limits. Follow city limits west to

Paynes Depot Pike. Thence along the east side of Paynes Depot Pike in a northerly direction to its junction with U.S. 460 (Frankfort Pike). Thence along the south side of U.S. 460 (Frankfort Pike) in an easterly direction to intersection of Main Street and Broadway. Thence along the west side of South Broadway in a southerly direction to the intersection of South Broadway and Clayton Avenue. The total estimated population of District Number Six is 3507.

Section 7: The boundaries of Magisterial District Number Seven will be: Beginning at the intersection of South Broadway and northern cemetery boundary of the Georgetown Cemetery. Follow cemetery boundary in an easterly direction. Thence across to Georgetown Middle School back driveway across Louis B. Nunn Drive to city limits. Follow city limits north to Old Lemons Mill Road. Thence east on Old Lemons Mill Road to Southern Railroad and city limits. Follow Southern Railroad and city limits to the bypass. Thence along the north side of the bypass in a westerly direction to its junction with U.S. 25 South. Thence along the east side of U.S. 25 South in a northerly direction to the city limits. Follow city limits in a northwest direction to the major power line west of Choctaw Trail. Thence in a northerly direction along power line to Hiawatha Trail. Thence along the south side of Hiawatha Trail in an easterly direction to its junction with South Broadway and northern cemetery boundary of the Georgetown Cemetery. The total estimated population of District Number Seven is 3430.


Section 8: The provisions of this Ordinance are hereby declared to be severable and, if any section, phrase or provision shall, for any reason, be declared invalid, such declaration of invalidity shall not affect the validity of the remainder of this Ordinance.

Section 9: In the event of any conflict or conflicts between the provisions of this Ordinance and of any prior Ordinances, Orders or Resolutions or parts thereof, the provisions of this Ordinance shall prevail.

Section 10: Upon adoption by the Scott Fiscal Court this Ordinance shall be in full force and effect on February 17, 1997.

INTRODUCED, SECONDED and GIVEN FIRST READING at a duly convened meeting of the Scott Fiscal Court held November 4, 1996.

GIVEN SECOND READING AND ADOPTED at a duly convened meeting of Scott Fiscal Court held November 11, 1996, signed by the County Judge/Executive, attested by the Fiscal Court Clerk and ordered to be published in summary form.



GEORGE LUSBY
County Judge/Executive

ATTEST:



MARTHA NECLERIO
Clerk

ordimagi