

ORDINANCE # 13-06**AN AMENDED ORDINANCE PERTAINING
TO REAPPORTIONMENT AND LAYING
OFF BOUNDARY LINES OR DISTRICTS
PURSUANT TO KRS 67.045 ET SEQ.**

BE IT ORDAINED by the Fiscal Court of the County of Scott, Kentucky, as follows:

SECTION 1.

WHEREAS, by virtue of and pursuant to KRS 67.045 et seq., the Scott Fiscal Court initiated reapportionment proceedings on May 26, 2011 by appointing three (3) competent citizens over 21 years of age who resided in different districts in addition to the Scott County Clerk as a non-voting member as Commissioners to apportion Scott County into not less than three (3) nor more than eight (8) magisterial districts and to complete same within sixty (60) days; and

WHEREAS, the Commissioners met, considered and voted upon their recommendations and submitted a written report to the County Clerk's Office and to the Scott Fiscal Court on July 19, 2011; and

WHEREAS, the Scott Fiscal Court considered the report on August 12, 2011 and August 25, 2011 and adopted an amended version of the recommendations; and

WHEREAS, Ordinance # 11-05 was duly passed and approved by the Scott Fiscal Court on September 9, 2011; and

WHEREAS, the Scott Fiscal Court has now been made aware that the new legislative district lines as established by the Kentucky Legislature during its 2013 special session have created certain areas that need realignment to fit within the seven (7) districts already in existence, and to make sure that they are compact, contiguous and as equal in population as is reasonably possible; and

WHEREAS, the Scott Fiscal Court on October 18, 2013, voted to initiate reapportionment proceedings by the appointment of three (3) competent citizens over 21 years of age, and residing in different districts, and the County Clerk as a non-voting member, as Commissioners to realign several of the existing magisterial districts and to complete same within sixty (60) days; and

WHEREAS, the Commissioners having met, considered and voted upon their recommendations and submitted a written report to the County Clerk's Office and to the Scott Fiscal Court on October 29, 2013; and

WHEREAS, the Commissioners' recommendations having been considered by the Scott Fiscal Court at its special meeting on November 1, 2013, to adopt or amend the report in establishing new lines for Districts 1, 2, 4 and 6; to make minor boundary clarifications and/or to correct clerical errors for Districts 2, 3, 4, 6 and 7; and District 5 remaining unchanged; and

WHEREAS, the Scott Fiscal Court having considered the report at its regular meeting on November 8, 2013, to adopt or further amend same in modifying the six (6) districts mentioned above, and after due consideration and discussion, the modifications to Districts 1, 2, 3, 4, 6 and 7 were adopted and District 5 was reaffirmed.

The Scott Fiscal Court on November 8, 2013 voted seven (7) - yes -0-- no in favor of adopting the amended/ratified Districts 1, 2, 3, 4, 6 and 7 mentioned above and after due consideration and discussion Districts 1, 2, 3, 4, 6 and 7 were adopted and District 5 was reaffirmed as recommended by the Commissioners on October 29, 2013.

NOW, THEREFORE, BE IT ORDAINED BY THE FISCAL COURT OF SCOTT COUNTY, KENTUCKY, AS FOLLOWS:

SECTION I. The reapportioned Magisterial Districts are henceforth to be as follows:

ALL OF THE PROPERTY ATTACHED HERETO AND MADE A PART HEREOF BY REFERENCE AS IF COPIED IN FULL AND SET FORTH HEREIN.

SECTION II. All precinct boundaries and locations shall be set by the Scott County Clerk's Office and be recorded for public notice and access purposes.

SECTION III. Each chapter, section or, whenever divisible, part section of, this Ordinance is hereby declared to be separable, and the invalidity of any chapter, section or divisible part section shall not be construed to affect the validity of any other chapter, section or part section of this Ordinance.

SECTION IV. This Ordinance shall be effective upon passage and publication according to law.

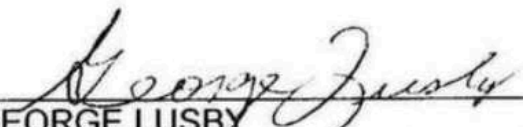
The foregoing Ordinance was read for the first time on November 1, 2013 and for the second reading on November 8, 2013, at which time it was adopted by majority vote.

Those voting in favor of passage:

Judge George Lusby, Hon. John T. Hoffman, Hon. Stewart Hughes, Hon. Alvin Lyons, Hon. Bill Parker, Hon. Tom Prather, and Hon. Chuck Tackett, (David Livingston absent).

Those voting against passage: NONE

Passed and approved this the 8th day of November, 2013.



GEORGE LUSBY
SCOTT COUNTY JUDGE EXECUTIVE

ATTEST:



STACY HAMILTON
SCOTT FISCAL COURT CLERK

SCOTT COUNTY MAGISTERIAL DISTRICT ONE

Begin at Caney **Creek** Road and the Scott/Owen county line; thence in a northeasterly direction following said county line to the Scott/Owen/Grant county line; thence following Scott/Grant county line around the northern portion of the county to the Scott/Grant/Harrison county line; thence following the Scott/Harrison county line in a southerly direction to the intersection with Finnell Pike; thence south along the centerline of Finnell Pike to the intersection with Bailey Road; thence continuing west along the centerline of Bailey Road until it ends at Barkley Road; thence west along the centerline of Barkley Road to Kentucky Highway 922 (Muddy Ford Road); thence north along the centerline of Muddy Ford Road to Kentucky Highway 620 (Rogers Gap Road); thence southwest along the centerline of Rogers Gap Road **to the point where the 61st/78th Representative District boundary (2013) diverges from Rogers Gap Road in a westerly direction; thence following said district boundary southwest until it intersects once again with Rogers Gap Road;** thence southwest along the centerline of Rogers Gap Road to the intersection with 1-75; thence south following centerline of I-75 to the intersection of US Highway 62 (Cherry Blossom Way); thence southwest along centerline of Cherry Blossom Way to the intersection of Kentucky Highway 32 (Champion Way); thence continuing in a northerly direction along the centerline of Champion Way to the intersection with Dry Run Creek; thence south along Dry Run Creek approximately 3,800 feet; thence following along a line west to US 25 (Cincinnati Pike); thence south along the centerline of Cincinnati Pike to the intersection with Cardinal Drive; thence in a northwesterly direction following the centerline of Cardinal Drive to the intersection with Long Lick Pike; thence continuing in a northwesterly direction along the centerline of Long Lick Pike **to the intersection with Skinnersburg Road; thence east along the centerline of Skinnersburg Road to the intersection with J B Lear Lane; thence in a southeasterly direction along the centerline of J B Lear Lane to the intersection with** Glass Pike; thence **south** along the centerline of Glass Pike to the intersection with **Sulphur Wells Road; thence following Sulphur Wells Road to the intersection with the 61st/62nd Representative District boundary (2013); thence north on said boundary to the intersection with Stockdell Road;** thence continuing along Stockdell Road in a westerly direction for 1,840 feet; thence shooting in a northeasterly direction to Lytles Fork Creek; thence following Lytles Fork Creek in a northerly direction until the intersection with **Gaines Road; thence continuing west along the centerline of Gaines Road to the intersection with** Long Lick Pike; thence north along Long Lick Pike to the intersection with **Suterville Road; thence west along the centerline of Suterville Road to the intersection with Caney Creek Road; thence north along the centerline of Caney Creek Road to the Scott/Owen county line and point of beginning.**

SCOTT COUNTY MAGISTERIAL DISTRICT TWO

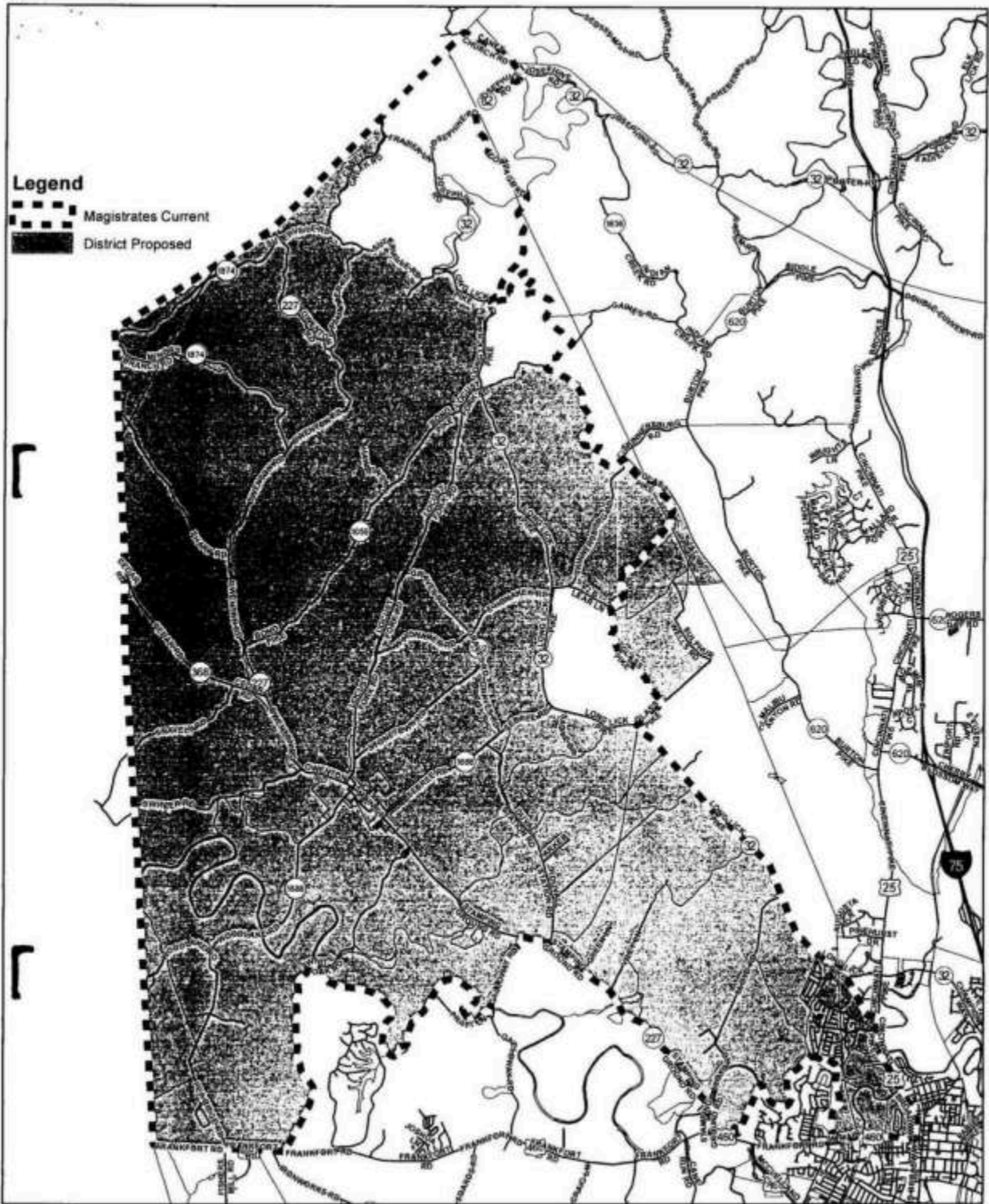
Begin at Caney **Creek** Road and the Scott/Owen county line; thence in a southwesterly direction following said county line to the Scott/Owen/Franklin county line; thence south following Scott/Franklin county line to the intersection of US Highway 460 (Frankfort Road); thence in an easterly direction along the centerline of Frankfort Road to the intersection of White Oak Road; thence travelling along the centerline of White Oak Road in a northerly direction to the intersection of North Elkhorn Creek; thence following North Elkhorn Creek east to the intersection with Galloway Road; thence north along the centerline of Galloway Road to the intersection with Kentucky Highway 227 (Stamping Ground Road); thence southeast along the centerline of Stamping Ground Road to the intersection with US 460 (Frankfort Road); thence east along the centerline of Frankfort Road to the incorporated boundary for the city of Georgetown (**2009**); thence northeast following city limits to a point where the city limit follows the North Elkhorn Creek; thence east following city limits and creek to the intersection with power line; thence south along the power line to the intersection with US 460 (West Main Street); thence east along the centerline of West Main Street to the intersection with US 25 (North Broadway); thence north along the centerline of North Broadway; thence continuing north along the centerline of US 25 to the intersection with Cardinal Drive; thence in a northwesterly direction following the centerline of Cardinal Drive to the intersection with Long Lick Pike; thence continuing in a northwesterly direction along the centerline of Long Lick Pike **to the intersection with Skinnersburg Road; thence east along the centerline of Skinnersburg Road to the intersection with J B Lear Lane; thence in a southeasterly direction along the centerline of J B Lear Lane to the intersection with** Glass Pike; thence continuing **south** along the centerline of Glass Pike to the intersection with **Sulphur Wells Road; thence following Sulphur Wells Road to the intersection with the 62nd /61st Representative District boundary (2013); thence north on said boundary to the intersection with Stockdell Road;** thence continuing along Stockdell Road in a westerly direction for 1,840 feet; thence shooting in a northeasterly direction to Lytles Fork Creek; thence following Lytles Fork Creek until the intersection with **Gaines Road; thence continuing west along the centerline of Gaines Road to the intersection with** Long Lick Pike; thence north along Long Lick Pike to the intersection with **Suterville Road; thence west along the centerline of Suterville Road to the intersection with Caney Creek Road; thence north along the centerline of Caney Creek Road to the Scott/Owen county line and point of beginning.**



Map created by the Georgetown-
 Scott County Planning Commission GIS
 230 E. Main St., Georgetown, KY 40324
 502-867-3701 www.geoplanning.com
 CountyMagistrateDistrict1.mxd
 Printed 11/4/2013 9:41:17

DISTRICT 1





Map created by the Georgetown-
Scott County Planning Commission GIS
335 E. Main St., Georgetown, KY 40324
902-867-3381 www.geotplanning.com
CountyMagistrateDistrict1.mxd
Printed 11/4/2013 11:51 AM

DISTRICT 2



SCOTT COUNTY MAGISTERIAL DISTRICT THREE

Begin at the intersection of I-75 and the Scott/Fayette county line; thence in a southwesterly direction following the Scott/Fayette county line to the Scott/Fayette/Woodford county line; thence in a northwesterly direction following the Scott/Woodford county line to the Scott/Woodford/Franklin county line; thence following the Scott/Franklin county line north until the intersection of US 460 (Frankfort Road); thence in an easterly direction along the centerline of Frankfort Road to the intersection of White Oak Road; thence travelling along the centerline of White Oak Road in northerly direction to the intersection of North Elkhorn Creek; thence following North Elkhorn Creek east to the intersection with Galloway Road; thence north along the centerline of Galloway Road to the intersection with Kentucky Highway 227 (Stamping Ground Road); thence southeast along centerline of Stamping Ground Road to the intersection with US 460 (Frankfort Road); thence east along the centerline of Frankfort Road to the US 460 Bypass; thence following the centerline of the bypass in a southeasterly direction to the intersection of Kentucky Highway 1962 (Lemons Mill Road); thence following the centerline of Lemons Mill Road in a southeasterly direction to the intersection with I-75; thence south to the county line and point of beginning.



Map created by the Georgetown
 Scott County Planning Commission GIS
 230 E. Main St., Georgetown, KY 40324
 502-867-3701 www.geotwv.org
 CountyMagistrateChristieHood
 Printed 1/12/2012 MMT

DISTRICT 3

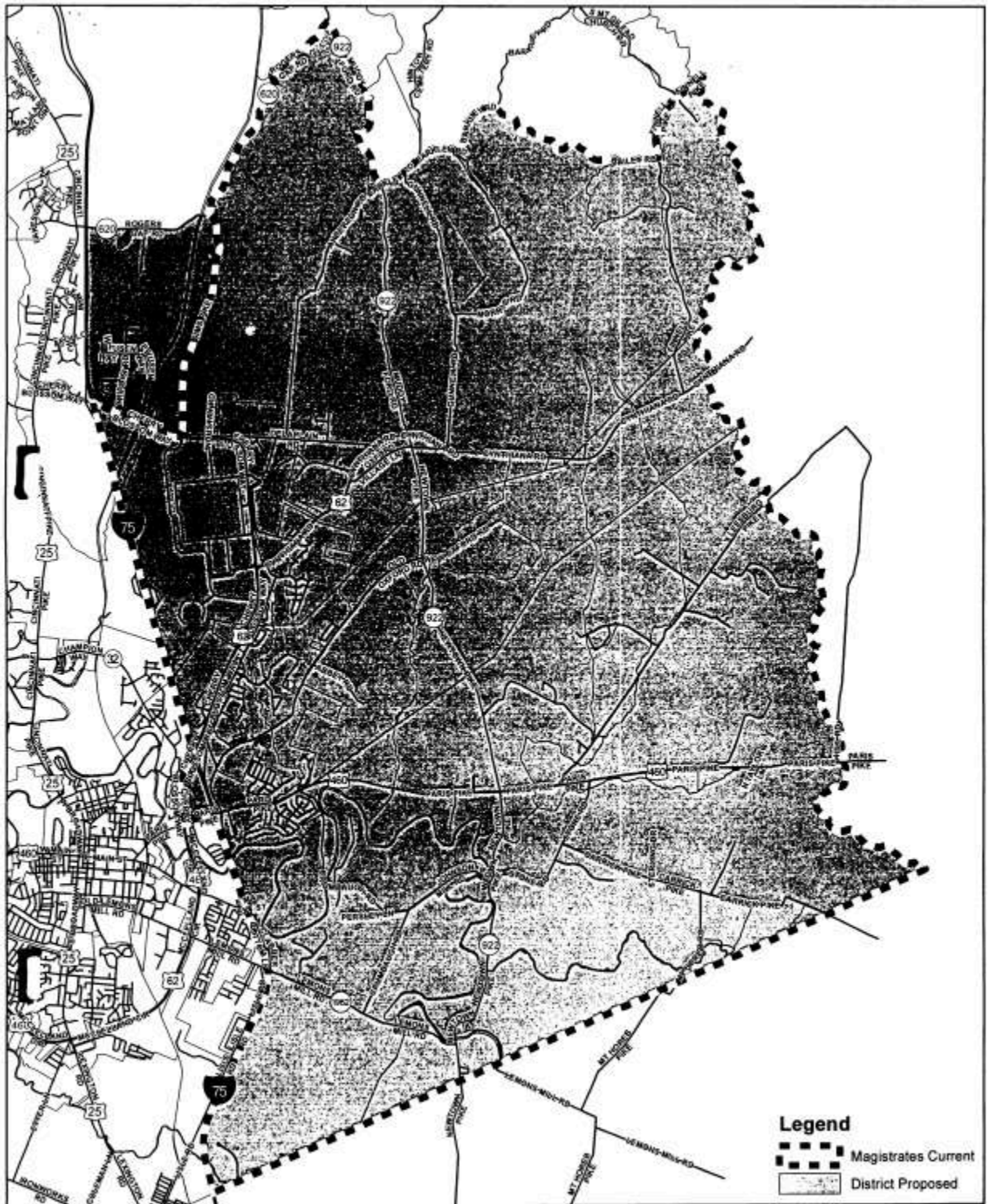


SCOTT COUNTY MAGISTERIAL DISTRICT FOUR

Begin at Finnell Pike at the Scott/Harrison county line; thence south following the centerline of Finnell Pike to the intersection with Bailey Road; thence west along the centerline of Bailey Road until it ends at the intersection with Barkley Road; thence continuing west along the centerline of Barkley Road to Kentucky Highway 922 (Muddy Ford Road); thence north along the centerline of Muddy Ford Road to Kentucky Highway 620 (Rogers Gap Road); thence southwest along the centerline of Rogers Gap Road **to the point where the 78th/61st Representative District boundary (2013) diverges from Rogers Gap Road in a westerly direction; thence following said district boundary southwest until it intersects once again with Rogers Gap Road;** thence southwest along the centerline of Rogers Gap Road **to the intersection with I-75;** thence south following the centerline of I-75 to the intersection of US Highway 62 (Cherry Blossom Way); thence continuing southwest along the centerline of Cherry Blossom Way to US 460 (Paris Pike); thence east along the centerline of Paris Pike until the intersection with I-75; thence south along the centerline of I-75 to the Scott/Fayette county line; thence east along Scott/Fayette county line to the Scott/Fayette/Bourbon county line; thence north following Scott/Bourbon county line to the intersection of the Scott/Bourbon/Harrison county line; thence north following the Scott/Harrison county line to Finnell Pike and point of beginning.

SCOTT COUNTY MAGISTERIAL DISTRICT FIVE

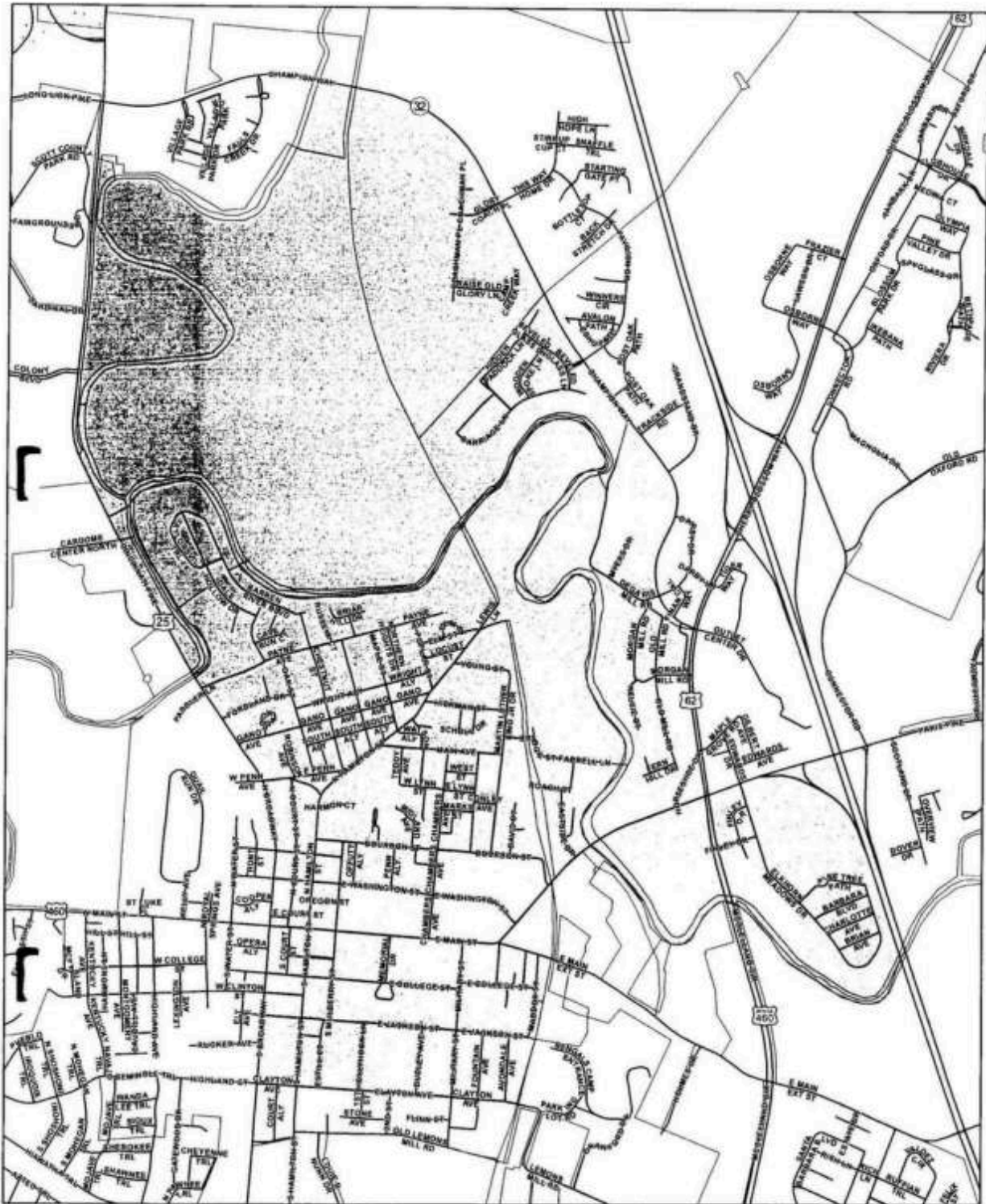
Begin at the intersection of US 25 (South Broadway) and Clayton Avenue; thence continuing in an easterly direction along the centerline of Clayton Avenue to the intersection of the Southern Railroad; thence continuing in a northerly direction along the Southern Railroad to the intersection of US 460 (Paris Pike); thence continuing in an easterly direction along Paris Pike to the intersection of North Elkhorn Creek; thence following the North Elkhorn Creek in a southeasterly direction to the intersection of I-75; thence north along the centerline of I-75 to the intersection of US Highway 460 (Paris Pike); thence west along the centerline of Paris Pike to the intersection of US 62 (Cherry Blossom Way); thence north along the centerline of Cherry Blossom Way until the intersection with Kentucky Highway 32 (Champion Way); thence continuing in a northerly direction along the centerline of Champion Way to the intersection with Dry Run Creek; thence south along Dry Run Creek approximately 3,800 feet; thence following along a line west to US 25 (Cincinnati Pike); thence south following the centerline of Cincinnati Pike and point of beginning.



Map created by the Georgetown
 South County Planning Commission GIS
 233 E. Main St., Georgetown, KY 40324
 502-867-3701 www.gisplanning.com
 CountyMagistrateDistrict1.mxd
 Printed 11/4/2013 8:07 AM

DISTRICT 4





Map created by the Georgetown
 South County Planning Commission GIS
 228 E. Main St., Georgetown, SC 29524
 803.667.3761 www.geotourism.com
 CountyMapInfo@Cityof1.us
 Printed 1/12/2012 MMT

DISTRICT 5



SCOTT COUNTY MAGISTERIAL DISTRICT SIX

Begin at the intersection of the Southern Railroad and Clayton Avenue; thence continuing west along the centerline of Clayton Avenue to the intersection with US 25 (South Broadway); thence north on South Broadway to the intersection with US 460 (Main Street); thence west along the centerline of West Main Street until it intersects with power line; thence north along power line to the North Elkhorn Creek; thence north along said creek to a point where the Georgetown city limit joins the North Elkhorn Creek centerline; thence west following creek centerline and city limits to a point where the city limit diverges from the creek; thence south following Georgetown city limits (2009) to US 460 (Frankfort Road); thence east on Frankfort Road to US 460 Bypass; thence in a southeasterly direction following the centerline of the bypass to the intersection of power line; thence north following power line to a line between Hawthorne Drive and Pocahontas Trail which separates the Bradford Place Subdivision from the Indian Acres Subdivision, respectively; thence east along said line to the intersection of US 25 (South Broadway); thence north along centerline of South Broadway to the intersection with the 78th/ 62nd Representative District boundary (2013); thence east along said boundary (also known as Georgetown Cemetery boundary to Georgetown Middle School back driveway) to the intersection with Louie B. Nunn Drive; thence north along the centerline of Louie B. Nunn Drive to Old Lemons Mill Road; thence east on Old Lemons Mill Road to Southern Railroad; thence north on Southern Railroad to Clayton Avenue and point of beginning.



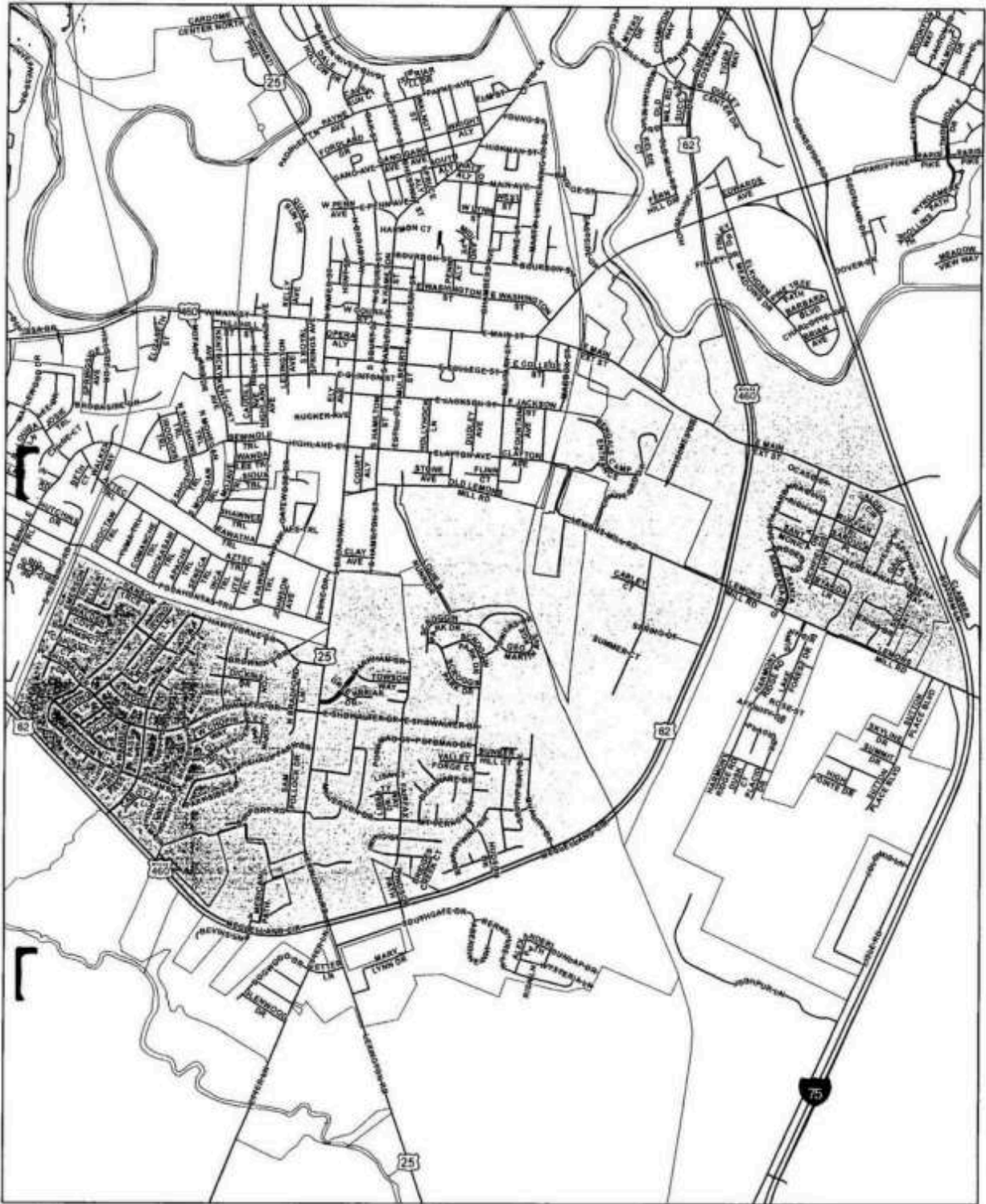
Map created by the Georgetown
 Swift County Planning Commission GIS
 230 E. Main St., Georgetown, KY 40324
 502-867-3701 www.geopanning.com
 CountyMagistrateDistrict1.mxd
 Printed 11/4/2013 10:47

DISTRICT 6



SCOTT COUNTY MAGISTERIAL DISTRICT SEVEN

Begin at the intersection of Bypass US 460 and power line; thence north following power line to a line between Hawthorne Drive and Pocahontas Trail which separates the Bradford Place Subdivision from the Indian Acres Subdivision, respectively; thence east along said line to the intersection of US 25 (South Broadway); thence north along centerline of South Broadway to the intersection with the 62nd / 78th Representative District boundary (2013); thence east along said boundary (also known as Georgetown Cemetery boundary to Georgetown Middle School back driveway) to the intersection with Louie B. Nunn Drive; thence north along the centerline of Louie B. Nunn Drive to Old Lemons Mill Road; thence east on Old Lemons Mill Road to Southern Railroad; thence north on Southern Railroad to US 460 (Paris Pike); thence east along the centerline of Paris Pike to the intersection of North Elkhorn Creek; thence following said creek in a southeasterly direction to I-75; thence continuing south along the centerline of I-75 to the intersection of Kentucky Highway 1962 (Lemons Mill Road); thence northwest along the centerline of Lemons Mill Road to the intersection of Bypass US 460; thence continuing southwest along the centerline of the bypass to the intersection with US 25 (Lexington Road); thence continuing west along the centerline of the bypass to power line and point of beginning.



Map created by the Georgetown
 Scott County Planning Commission GIS
 230 E. Main St., Georgetown, KY 40324
 502-887-3701 www.gisplanning.com
 CountyMagistrateDistrict road
 Power 1/13/2012 MMT

DISTRICT 7

